

State of Wyoming Corner Record

(In compliance with the CORNER PERPETUATION AND FILING ACT, Wyoming Statutes, 1997 Section 33-29-140 et. seq. and the Rules and Regulations of the Board of Professional Engineers and Professional Land Surveyors)

Reverse side of this form may be used if more space is needed.

Record of original survey and citation of source of historical information (if corner is lost or obliterated). Description of corner monumentation evidence found and/or monument and accessories established to perpetuate the location of this corner. Sketch of relative location of monument, accessories, and reference points with course and distance to adjacent corner(s) (if determined in this survey). Method and rationale for reestablishment of lost or obliterated corner.

G.L.O. RECORD:
NOTHING SET

AT THE CORNER:
FOUND NOTHING
PLACED A 3" ALUMINUM CAP ON A
5/8" X 24" REBAR FLUSH WITH THE
GROUND STAMPED AS SHOWN

CORNER WAS SET USING
SINGLE PROPORTION METHOD

TO NW
COR SECT 34

N00°26'49"E
1326.41'

S00°26'49"W
1326.41'

S89°49'54"E
1315.05'

TO NW 1/16
COR SECT 34


TO W 1/4
COR SECT 34



Date of Field Work: 10/15/06

Office Reference: HUTTON

Cross Index Plat

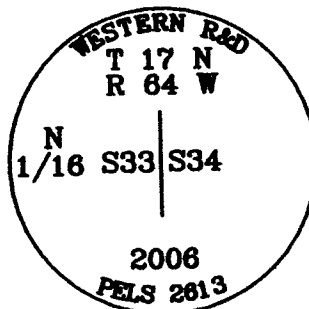


Firm/Agency, Address

Western R&D, Ltd.
5809 Yellowstone Rd., Suite B
Cheyenne, Wyoming 82009


Telephone Number: (307) 632-5656

● Denotes Monument Set



This corner record was prepared
by me or under my direction
and supervision.

SEAL & SIGNATURE



Corner Name NORTH 1/16 CORNER Section 34, T 17 N, R 64 W, 6th P.M.
County: LARAMIE Wyoming

Cross-Index No: E-13

SBRPEPLS/PLSW: March 1994; PLSW January 1998